











- | | | | |
|---|---|---|---|
|  Local Green Space (CS3) |  Proposed Housing Site (HO1, HO4, HO5) |  Much Marcle Settlement Boundary (HO1) |  Scheduled Ancient Monuments |
|  Local Wildlife Site (LWS) |  Registered Historic Parks & Gardens |  Conservation Area |  Safeguarding Mineral Reserves |
|  Employment Land |  Land Liable to Flood | | |

Much Marcle village Policies Map

© Crown copyright and database rights [2017] Ordnance Survey 100024168
© Natural England [2017], reproduced with the permission of Natural England.
© Environment Agency copyright and/or database right 2017. All rights reserved.
Contains, or is based upon, Historic England's National Heritage List for England © Historic England